Chapter 12 Offshore Ornithology Figures

Morecambe Offshore Windfarm: Generation Assets

Preliminary Environmental Information Report

Volume 3



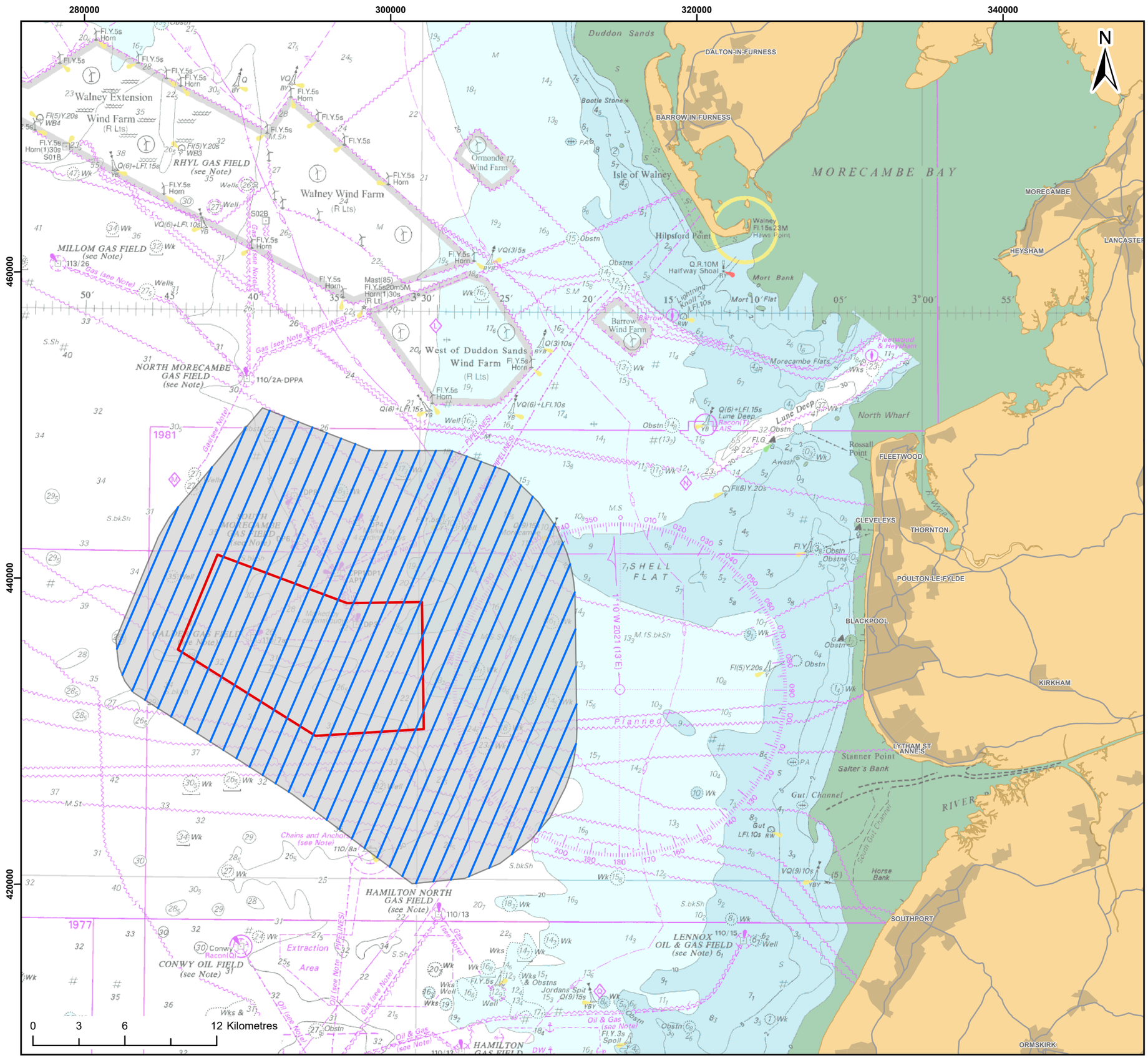

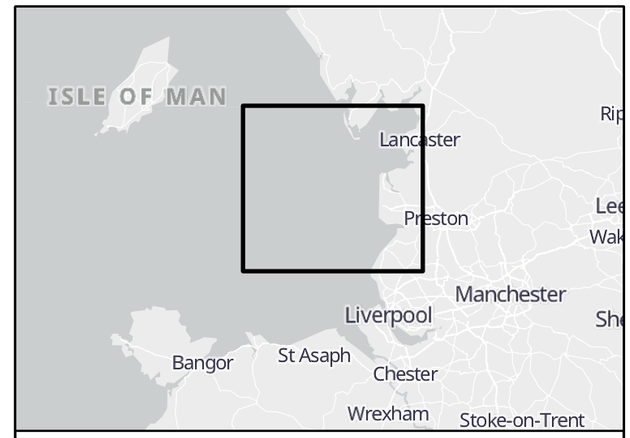

Legend:

- Morecambe Offshore Windfarm Site
- Aerial survey plan
- Aerial survey plan (1km Transects)

Natural England, 2021; © Haskoning DHV UK Ltd, 2022;
© British Crown and OceanWise, 2022. All rights reserved. License No. EMS-EK001-801211.
Not to be used for Navigation.
© OpenStreetMap contributors, Microsoft, Esri Community Maps contributors, Map layer by Esri

Report: Morecambe Offshore Windfarm: Generation Assets Preliminary Environmental Information Report

Title: Study Area

Figure: 12.1 | Drawing No: PC1165-RHD-ZZ-OF-DR-Z-0166

Revision:	Date:	Drawn:	Checked:	Size:	Scale:
P02	22/12/2022	JT	GC	A3	1:250,000
P01	18/01/2022	JT	GC	A3	1:250,000

Co-ordinate system: WGS 1984 UTM Zone 30N

MORECAMBE

Royal HaskoningDHV
Enhancing Society Together